

OFFER TO PURCHASE AND CONTRACT - VACANT LOT/LAND
 [Consult "Guidelines" (form 12G) for guidance in completing this form]

NOTE: This contract is intended for unimproved real property that Buyer will purchase only for personal use and does not have immediate plans to subdivide. It should not be used to sell property that is being subdivided unless the property has been platted, properly approved and recorded with the register of deeds as of the date of the contract. If Seller is Buyer's builder and the sale involves the construction of a new single family dwelling prior to closing, use the standard Offer to Purchase and Contract—New Construction (Form 800-T) or, if the construction is completed, use the Offer to Purchase and Contract (Form 2-T) with the New Construction Addendum (Form 2A3-T).

For valuable consideration, the receipt and legal sufficiency of which are hereby acknowledged, Buyer offers to purchase and Seller upon acceptance agrees to sell and convey the Property on the terms and conditions of this Offer To Purchase and Contract and any addendum or modification made in accordance with its terms (together the "Contract").

1. **TERMS AND DEFINITIONS:** The terms listed below shall have the respective meaning given them as set forth adjacent to each term.

(a) "Seller": County of Jackson, a North Carolina Body Politic

(b) "Buyer": Raymond Murfello and DeAnna King-Murfello

(c) "Property": The Property shall include all that real estate described below together with all appurtenances thereto including the improvements located thereon.

NOTE: If the Property will include a manufactured (mobile) home(s), Buyer and Seller should consider including the Manufactured (Mobile) Home provision in the Additional Provisions Addendum (Standard Form 2A11-T) with this offer.

Street Address: Lot 80, Double Springs, 4th Phase, Tuckasegee at RiverRock
 City: Tuckasegee Zip: 28783
 County: Jackson, North Carolina

NOTE: Governmental authority over taxes, zoning, school districts, utilities and mail delivery may differ from address shown.


Legal Description: (Complete ALL applicable)
 Plat Reference: Lot/Unit 80, Block/Section _____, Subdivision/Condominium River Rock
 _____, as shown on Plat Book/Slide 15/547 at Page(s) _____
 The PIN/PID or other identification number of the Property is: 7556-54-4716
 Other description: _____
 Some or all of the Property may be described in Deed Book 2241 at Page 1255

(d) "Purchase Price":
 \$ 3,000.00 paid in U.S. Dollars upon the following terms:
 \$ n/a BY DUE DILIGENCE FEE made payable and delivered to Seller by the Effective Date
 \$ \$300.00 BY INITIAL EARNEST MONEY DEPOSIT made payable and delivered to Escrow Agent named in Paragraph 1(f) by cash personal check official bank check wire transfer, electronic transfer, EITHER with this offer OR within five (5) days of the Effective Date of this Contract.
 \$ n/a BY (ADDITIONAL) BARNEST MONEY DEPOSIT made payable and delivered to Escrow Agent named in Paragraph 1(f) by cash, official bank check, wire transfer or electronic transfer no later than _____, **TIME**
 \$ n/a **BEING OF THE ESSENCE** with regard to said date,
 BY ASSUMPTION of the unpaid principal balance and all obligations of Seller on the existing loan(s) secured by a deed of trust on the Property in accordance with the attached Loan Assumption Addendum (Standard Form 2A6-T).
 \$ n/a BY SELLER FINANCING in accordance with the attached Seller Financing Addendum (Standard Form 2A5-T).
 \$ 2,700.00 BALANCE of the Purchase Price in cash at Settlement (some or all of which may be paid with the proceeds of a new loan)

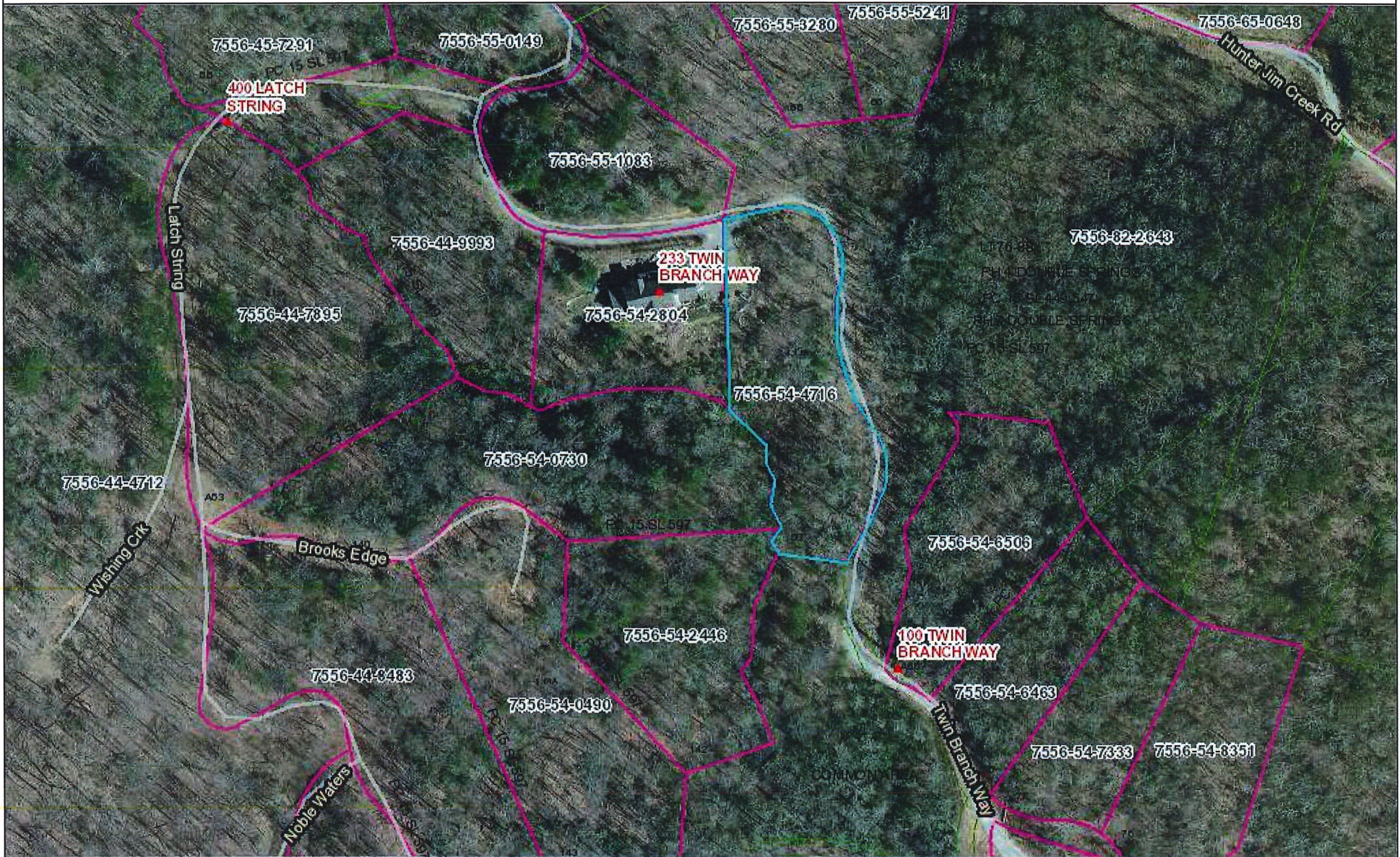
Buyer Initials DM RM Seller Initials _____

County Properties Acquired Through Foreclosure

<u>Atty</u>	<u>PIN#</u>	<u>Assessment</u>	<u>Previous Owner</u>	<u>Property Description</u>	<u>Total Costs</u>	<u>Add. Taxes</u>	<u>Deed Recorded</u>	
RG	7556-74-6668	5000	Arias, Jose	Lt 65 River Rock Ph 2	\$ 8,600.00	\$ 20.17	6/2018	
RG	7566-22-4416	5,000	American Equity Funding Inc.	Lot 11 The Glade	\$ 6,214.12	\$ 915.43	3/2015	
RG	7566-90-6362	25,000	Bailey, David	Lt 2 Ph 1 Trout Creek	\$ 6,820.00	\$ -	2/2019	
RG	7623-77-5190	42,930	Bayan, Nicole	Lt 27 Black Bear Falls	\$ 8,355.48	\$ 915.43	6/2015	Offer to Purch
RG	7547-81-3345	37,350	Bradbury, Robert	Lot 13, Triple C Investments	\$ 6,150.51	\$ 175.52	7/2014	Offer to Purch??
RG	7662-48-8003	47,220	Bradley, April, et al.	2.5 acres, Scotts Creek	\$ 7,313.24	\$ 286.53	3/2015	
RG	7556-52-6484	5,000	Brown, Suzanne	Lt 109 Shady Spring Dr	\$ 13,387.00	\$ -	2/2019	
RG	7545-47-0700	12,000	Carolina Land Trust	Lt 64 Ph 2 Bear Pen	\$ 8,700.00	\$ 47.20	3/2017	
RG	7545-47-0985	12,000	Carroll, Diane	LT 65 Wolf Knob Rd	\$ 12,417.17	\$ -	12/2018	
RG	7545-48-1117	12,000	Carroll, Diane	Lt 66 Wolf Knob Rd	\$ 13,144.83	\$ -	12/2018	
RG	7556-62-5384	5,000	Corning, Ron	Lt 92 Ph 5 River Rock	\$ 13,900.00	\$ 19.67	7/2017	
RG	7545-48-4058	12,000	DelVecchio, Robert	Lt 61 Ph 2 Bear Pen	\$ 10,400.00	\$ -	4/2016	
RG	7556-74-5882	5,000	Dooley, Mark	Lt 61 River Rock Ph 2	\$ 9,700.00	\$ -	10/17	
RG	7556-75-7053	5,000	Dorman, Christine	Lt 58 River Rock Ph 2	\$ 9,500.00	\$ 19.67	3/2017	
RG	7566-12-8643	5,000	Fernandez, Fredric	Lt 16 The Glade	\$ 10,442.17	\$ 944.83	3/2015	
RG	7655-60-6750	45,830	Financial Technologies Mgt Ltd	Lt 40 Black Rock Rd	\$ 5,010.58		11/2013	
RG	7545-76-3385	12,000	Gayer, Anna	Lt 1A Ph 1 Bear Pen	\$ 6,600.00	\$ 47.20	6/2016	
RG	7556-74-8860	5,000	Haller, Nina	Lt 63 River Rock Ph 2	\$ 10,500.00	\$ 19.67	3/2017	
RG	7556-53-7351	5,000	Hill, Donald	Lt 155 River Rock Ph 8	\$ 11,500.00	\$ -	10/2017	
RG	7592-87-2219	12,500	Johnson, W. Hal	Lt 216 Un 1 Holly Forest	\$ 4,717.36	\$ 129.19	3/2015	
RG	7556-54-7333	5,000	Jurgens, Danny	Lt 77 Ph 4 River Rock	\$ 8,700.00	\$ 19.67	7/2017	
RG	7556-83-2395	5,000	KTH Properties	Lt 41 River Rock Ph 3	\$ 7,200.00	\$ 19.67	3/2017	
RG	7545-59-8661	12,000	Lawrence, Eric	Lt 45 Ph 2 Bear Pen	\$ 11,400.00	\$ 44.40	7/2017	
RG	7545-59-4338	12,000	Laws, Jeffrey	Lt 48 Ph 2 Bear Pen	\$ 11,400.00	\$ 44.40	6/2016	
RG	7566-12-9411	5,000	Legasus of NC	Lot 15 The Glade	\$ 3,700.00	\$ 18.50	6/2016	
RG	7566-13-7520	5,000	Legasus of NC	Lot 192, The Boulders	\$ 7,600.00	\$ 18.50	6/2016	
RG	7566-20-0414	18,430	Legasus of NC	Lot B, Sec A Pilot Mtn	\$ 2,600.00	\$ 72.48	6/2016	
RG	7566-45-4328	5,000	Legasus of NC	Lot 42, WaterDance	\$ 10,000.00	\$ 18.50	6/2016	
RG	7566-53-0505	37,610	Legasus of NC	WaterDance	\$ 3,300.00	\$ 147.92	6/2016	
RG	7556-55-5241	5,000	Mackelprang, Cole	Lt 86 River Rock Ph 4	\$ 9,500.00	\$ -	10/2017	
RG	7575-63-9888	20,000	Mar Estates LLC	Lot 44A, Hampton Springs	\$ 7,509.54	\$ 1,020.98	8/2014	

RG	7556-54-4716	5,000	Mattarollo, Christopher	Lot 80 Twin Branch Way	\$ 13,610.00	\$ 20.17	6/2019	
RG	7556-84-0417	5,000	McKinney, James	Lt 52 Ph 2 River Rock	\$ 9,900.00	\$ 19.67	7/2017	
RG	7558-14-5407	52,380	Morey, Robert	Lt 6 Cove at Flat Gap	\$ 9,225.00		9/2019	
RG	7566-22-5457	5,000	Munroe, William	Lt 10 Lowland Glade Dr	\$ 12,169.00	\$ 19.00	2/2019	
RG	7589-83-3834	100,360	Nicholson, Elizabeth	Caney Fork Rd	\$ 8,933.21	\$ 371.33	3/2017	
RG	7566-22-4773	5,000	Panarello, Donna	Lt 18B The Glade	\$ 12,831.45	\$ 1,106.53	4/2015	
RG	7556-75-9085	5,000	Powell, Michael	Lt 57 River Rock Ph 2	\$ 7,000.00	\$ 19.67	3/2017	
RG	7575-38-7703	30,000	Rabinovitch, Frank	Lt 44 Trout Creek Rd	\$ 10,492.00	\$ 120.99	2/2019	
RG	7575-81-4434	30,000	Rabuffo, Mae	Lot "C", 1.02 acres	\$ 26,034.81	\$ 1,915.03	8/2014	
RG	7575-72-0410	20,000	Rabuffo, Mae	Lot 16A, Hampton Springs	\$ -	\$ 724.33	8/2014	
RG	7565-20-7298	30,030	Smith, F.T.	Lot 3, Creekwood	\$ 7,556.62	\$ -	9/2013	Offer to Purchase
RG	7565-30-1049	17,860	Smith, F.T.	Green Area No. 1, Creekwood	\$ -	\$ -	9/2013	Offer to Purchase
RG	7565-40-0636	6,240	Smith, F.T.	Green Area No. 2, Creekwood	\$ -	\$ -	9/2013	Offer to Purchase
RG	7556-64-5589	5,000	Swanson, John	Lt 125 River Rock Ph 8	\$ 15,900.00	\$ -	2/2018	
RG	7556-84-2919	5,000	Swenson, Joan	Lt 46 River Rock Ph 2	\$ 10,500.00	\$ -	10/2017	
RG	7622-06-2823	25,730	Taylor, Ann	184 Dewdrop Lane	\$ 3,340.00	\$ -	2/2019	Offer to Purchase
RG	7622-06-1924	31,440	Taylor, Ann	107 Sunflower Ridge	\$ 3,340.00	\$ -	2/2019	Offer to Purchase
RG	7556-83-1939	5,000	Tracey, Kevin	Lt 11 River Rock	\$ 12,033.88	\$ -	10/19	
RG	7556-74-4722	5,000	Tran, Man	Lt 70 Ph 2 River Rock	\$ 9,100.00	\$ 19.67	7/2017	
RG	7545-38-1254	12,000	Wasilewski, Peter	Lt 84 Ph 2 Bear Pen	\$ 10,700.00	\$ -	4/2016	
RG	7545-69-1348	12,000	Wells Fargo	Lt 42 Ph 2 Bear Pen	\$ 5,095.36	\$ 44.40	3/2017	
RG	7545-69-1577	12,000	Wells Fargo	Lt 43 Ph 2 Bear Pen	\$ 5,095.36	\$ 44.40	3/2017	
RG	7566-22-2420	5,000	Williams, D. Robert	Lt 14 The Glade	\$ 12,397.80	\$ -	10/2015	Offer to Purchase
KL	7563-07-0359	75,000	Eagle's View over Moosehead	Lot BB Waterfall Cove	\$ 5,597.96	\$ -	2/2017	
KL	7563-07-0074	35,000	Eagle's View over Moosehead	Lot FF Waterfall Cove	\$ 2,328.43	\$ 224.53	2/2017	
KL	7642-40-0913	19,360	Estate of Ellen Lee Gibson	830 Allen Street	\$ 3,777.71	\$ 2,124.96	8/2014	
KL	7545-84-7035	44,860	GMR Properties, Inc.	Lot 10, 11 Mountain Vista	\$ 6,268.63	\$ 202.88	5/2015	
KL	7632-32-6502	44,520	Mace, Donald	Tr 1 SR 1386	\$ 4,532.67	\$ -	1/2019	
KL	7592-90-3989		Myers, Mary	Lot 6 W Christy Trail	\$ 5,500.00	\$ -	10/2013	
KL	7642-40-0949	27,400	Norman, Crystal	854 Allen Street	\$ 5,687.72	\$ 806.24	1/2019	SYLVA TAXES
KL	7642-40-0931	2,520	Norman, Crystal	Chipper Curve Rd	\$ 8,230.02	\$ 135.05	1/2019	SYLVA TAXES

Custom Jackson County, NC Property Map



- | | | |
|---------------------|-------------|------------------|
| Address Points | Hooks | Parcels |
| Centerlines | Leader Line | Parcels |
| Parcel Lines | Lot Line | Jackson Boundary |
| Easement | Subdivision | |
| | ROW | |

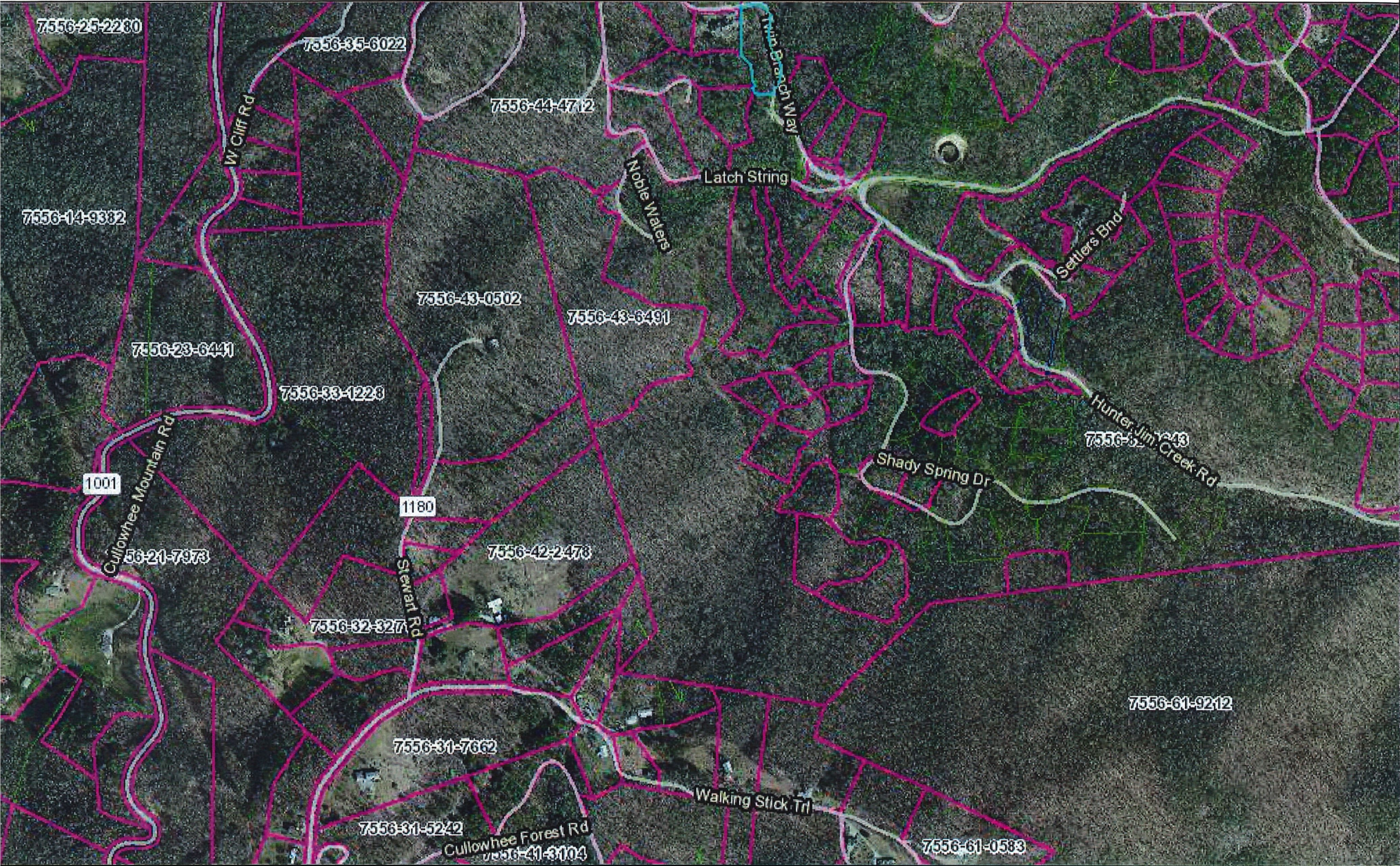


0 0.01 0.02 0.04
mi



WARNING: THIS IS NOT A SURVEY!
 This map is prepared for inventory of real property within Jackson County. It is compiled from recorded deeds, plats, and public data records. Users of this map are hereby notified that the aforementioned public information sources should be consulted for verification. Jackson County or any County representative assumes no legal responsibility for the contents of this map.

Custom Jackson County, NC Property Map



- Centerlines
- Parcel Lines
- Easement
- Hooks
- Leader Line
- Lot Line
- Subdivision ROW
- Parcels
- Jackson Boundary



0 0.0425 0.085 0.17 mi



WARNING: THIS IS NOT A SURVEY!
 This map is prepared for inventory of real property within Jackson County. It is compiled from recorded deeds, plats, and public data records. Users of this map are hereby notified that the aforementioned public information sources should be consulted for verification. Jackson County or any County representative assumes no legal responsibility for the content.



**RESOLUTION OF THE JACKSON
COUNTY COMMISSIONERS TO AUTHORIZE
THE SALE OF PROPERTY**

WHEREAS, the County of Jackson, hereafter County, owns certain property, being all of PIN #7556-54-4716 containing approximately 1.18 acres, Lot 80, River Rock. Being located in Mountain Township as further described in Deed Book 2241, Page 1255 of the Jackson County Public Registry; and

WHEREAS, North Carolina General Statute § 160A-269 permits the County to sell property by upset bid, after receipt of an offer for the property; and

WHEREAS, the County has received an offer to purchase the property described above, in the amount of \$3,000.00 as submitted by Raymond Murfello and DeAnna King-Murfello; and

WHEREAS, Raymond Murfello and DeAnna King-Murfello, have paid the required five percent (5%) deposit on the offer.

**NOW THEREFORE, THE JACKSON COUNTY BOARD OF COMMISSIONERS
RESOLVES THAT:**

1. The Jackson County Board of Commissioners authorizes the sale of the property described above through the upset bid procedure of North Carolina General Statute § 160A-269.
2. The Clerk to the Board of Commissioners shall cause a notice of the proposed sale to be published. The notice shall describe the property and the amount of the offer, and shall state the terms under which the offer may be upset.
3. Any person may submit an upset bid to the Clerk to the Board of Commissioners within 10 days after the notice of sale is published. Once a qualifying higher bid has been received, that bid will become the new offer.
4. A qualifying higher bid is one that raises the existing offer by not less than ten percent (10%) of the first \$1,000.00 of that offer and five percent (5%) of the remainder of that offer.
5. A qualifying higher bid must also be accompanied by a deposit in the amount of five percent (5%) of the bid; the deposit may be made in cash, cashier's check, or certified check. The County will return the deposit on any bid not accepted, and will return the deposit on an offer subject to upset if a qualifying higher bid is received.
6. The terms of the final sale are that the Board of County Commissioners must approve the final high offer before the sale is closed, which it will do by Motion within 30 days after the final upset bid period has passed, and the buyer must pay with cash at the time of closing.

7. The County reserves the right to withdraw the property from sale at any time before the final high bid is accepted and the right to reject at any time all bids.
8. If no qualifying upset bid is received after the initial public notice, the offer set forth above is hereby accepted. The appropriate County officials are authorized to execute the instruments necessary to convey the property to Raymond Murfello and DeAnna King-Murfello.

Adopted July 07, 2020.

JACKSON COUNTY BOARD OF COMMISSIONERS

By: _____
BRIAN THOMAS MCMAHAN, Chairman

Attest:

ANGELA M. WINCHESTER, Clerk to the Board