

Glenville-Cashiers Rescue Squad  
79 N Norton Road  
Cashiers NC, 28717  
828-743-3655  
[gcrecue500@yahoo.com](mailto:gcrecue500@yahoo.com)

March 7, 2022

Don Adams  
Jackson County Manager

Re: Glenville-Cashiers Rescue Squad  
Station 2  
208 US 64 E  
Cashiers NC, 28717

Mr. Don Adams

This area is growing. Many new homes are being build, tourism is increasing and an increasing number of people have decided to make the Cashiers area their place of fulltime residency. This has resulted in an increased demand for our services. A recent study by a consulting firm, ULI Advisory Service, predicts that this growth will continue. The demand for our services will only increase in the future. The Glenville Cashiers Rescue Squad is preparing to build a substation on US 64 E in Cashiers in order to meet the increased demand for our services from the community. Proposed is a four-bay substation with accommodations to house an EMS crew in addition to those at our main station. This substation will cut EMS response time in the 107 south and 64 east and west area and place vital rescue equipment in that area.

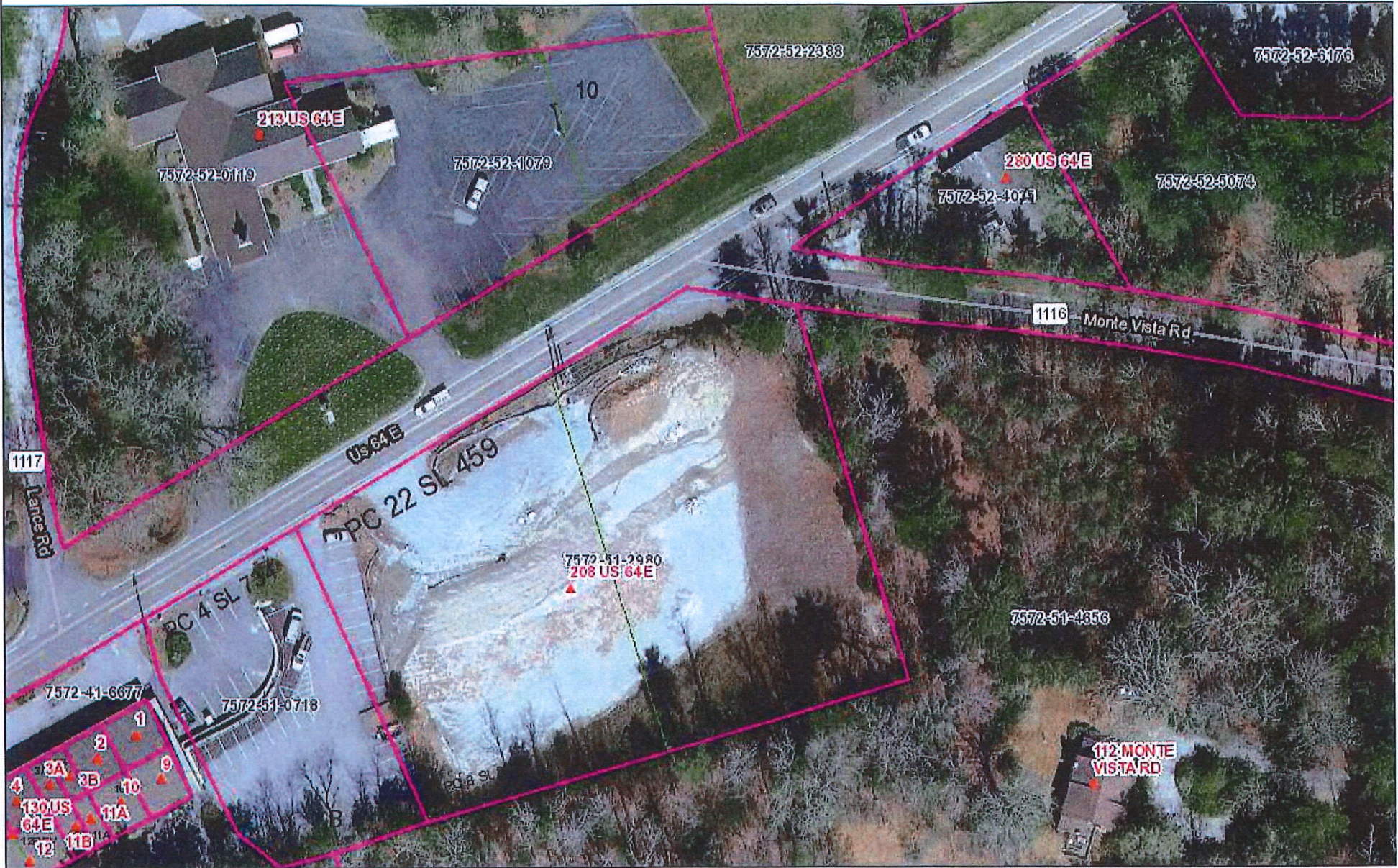
The estimated cost of the building is four and a half million dollars (\$4.5 million).

We have been in discussions with First Citizens Bank about a construction loan. The exact terms have not been finalized.


We also have a plan to fix our existing sewer system. We have permission from the school board to hook up to their new sewer system. Due to delays in completing the treatment plant at Blue Ridge School years have passed since we had an engineer designed the sewer connection plans. We are having the plans revaluated and are awaiting an estimate for this project.

We currently have one paid rescue squad employee. With the addition of the new substation, we feel it is imperative that when the station is complete that the squad acquires a second paid employee. Our future goal is to have 4 paid employees.

# Custom Jackson County, NC Property Map




- ▲ Address Points
- Centerlines
- Parcel Lines
  - Easement
- Hooks
- Leader Line
- Lot Line
- Subdivision ROW
- Parcels



**\*WARNING: THIS IS NOT A SURVEY**  
 This map is prepared for inventory of real property within Jackson County. It is compiled from recorded deeds, plats, and public records. Users of this map are hereby notified that the aforementioned public information sources should be consulted for verification. Jackson County or any County representative assumes no legal responsibility for the content of this map.

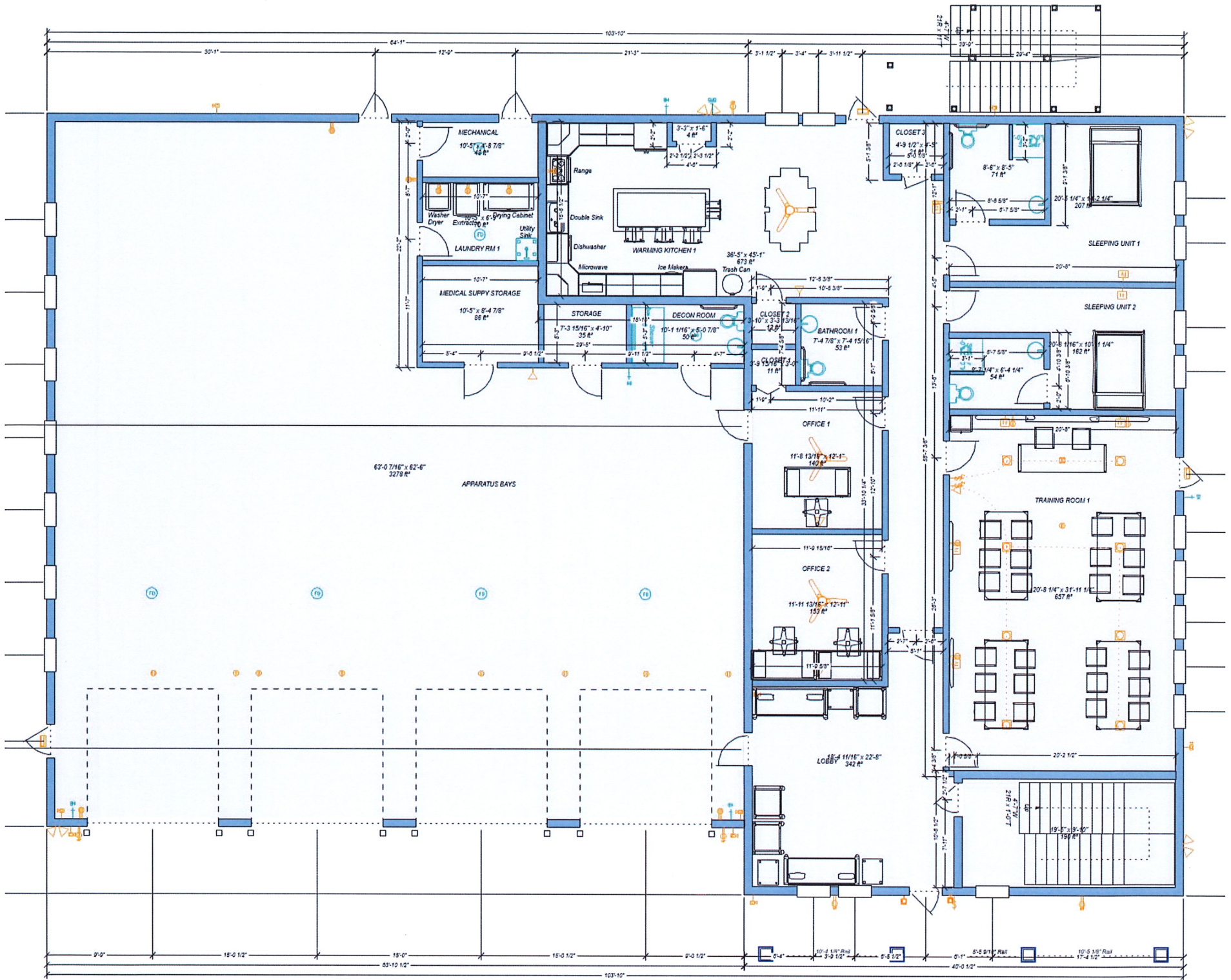














MENT PLATFORM

